

Cordova Bay Road @ Galey Way

Wednesday, October 18, 2017

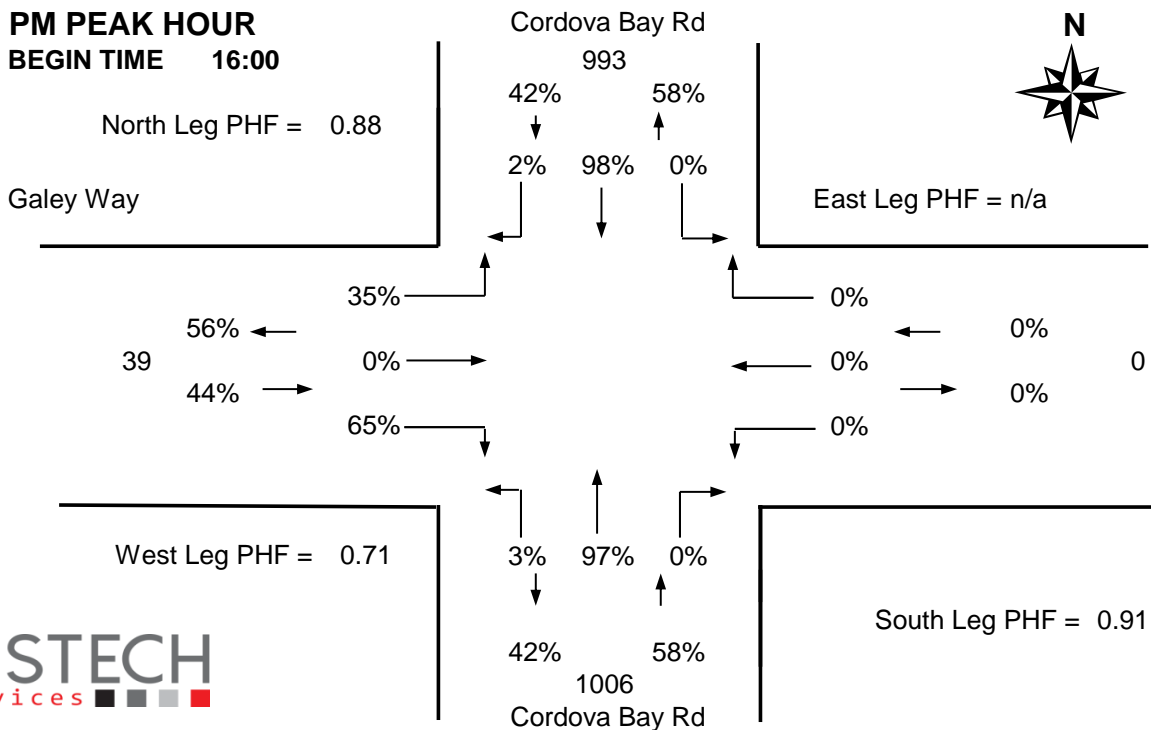
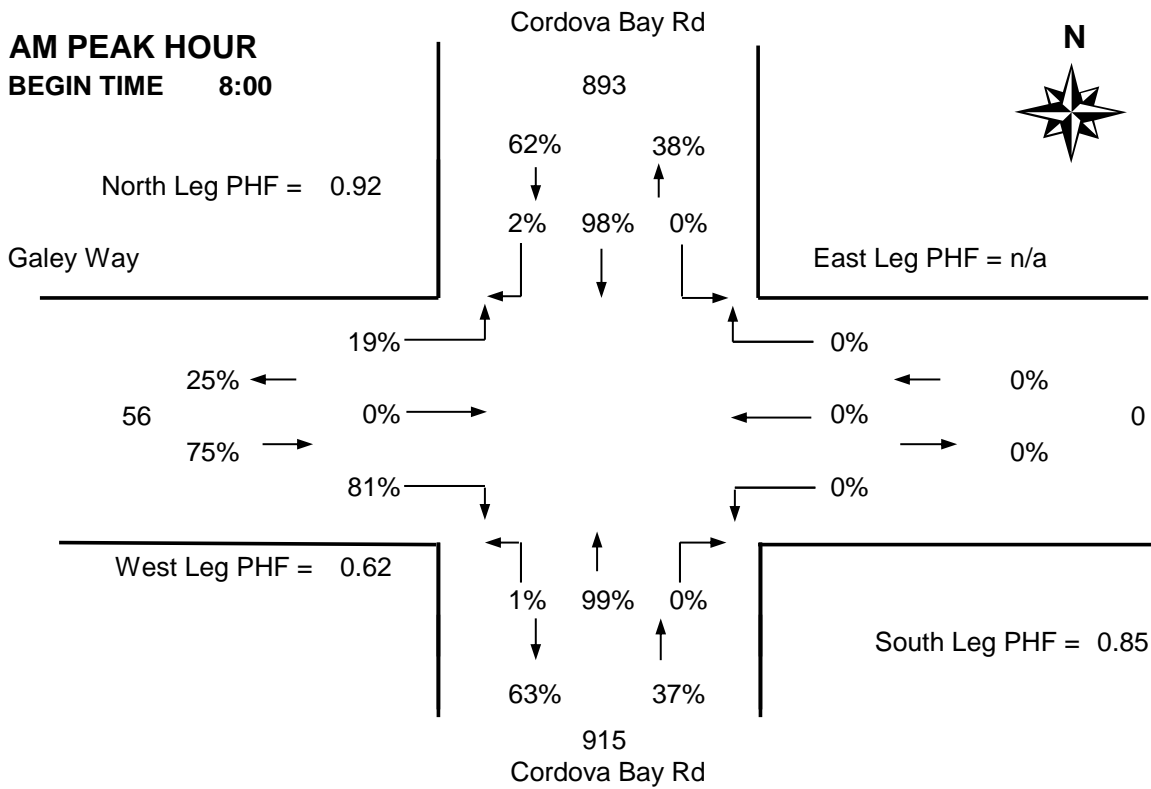


The data presented here is for information purposes only and should not be considered authoritative for construction, geotechnical, engineering, navigational, legal, or other site-specific uses. The information shared is owned by the Transportation Division of the Engineering Department at the District of Saanich. Accuracy is not guaranteed.

DISTRICT OF SAANICH 2017 TRAFFIC COUNTS

Major Route: Cordova Bay Road
Minor Route: Galey Way
Date: Wednesday, October 18, 2017
Filename: Cordova Bay@Galey-Oct18-2017.xls

Station #: TIN001609
Intersection Type: 3-leg west approach
East/West Route: Galey Way
Weather: Rain and wet



DISTRICT OF SAANICH 2017 TRAFFIC COUNTS

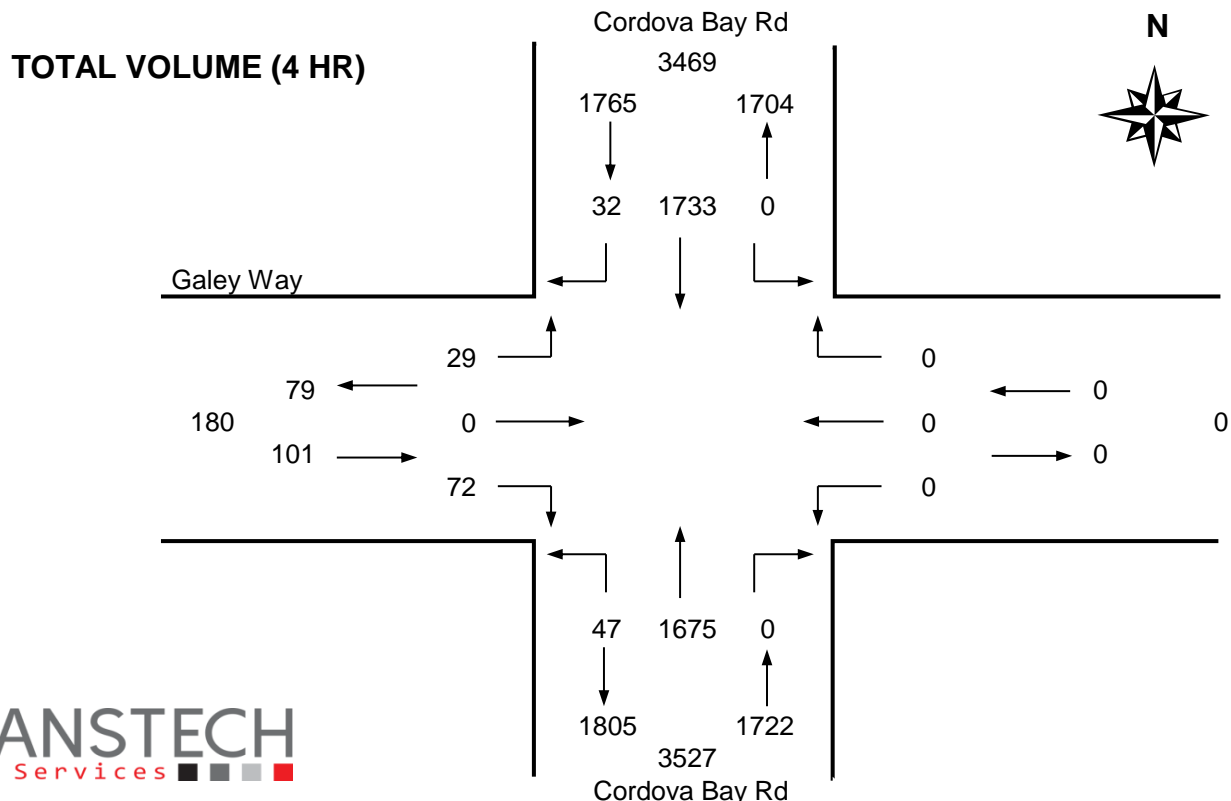
Major Route: Cordova Bay Road
Minor Route: Galey Way
Date: Wednesday, October 18, 2017
Filename: Cordova Bay@Galey-Oct18-2017.xls

Station #: TIN001609
Intersection Type: 3-leg west approach
East/West Route: Galey Way
Weather: Rain and wet

Comments:

Vehicle Data

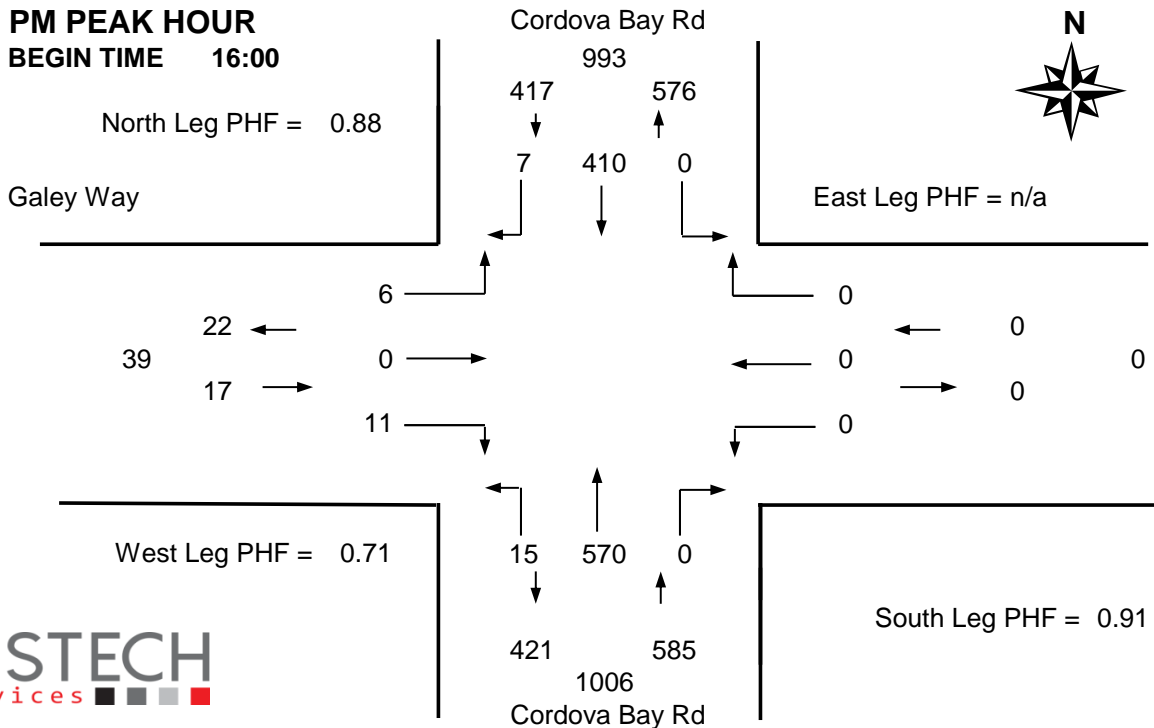
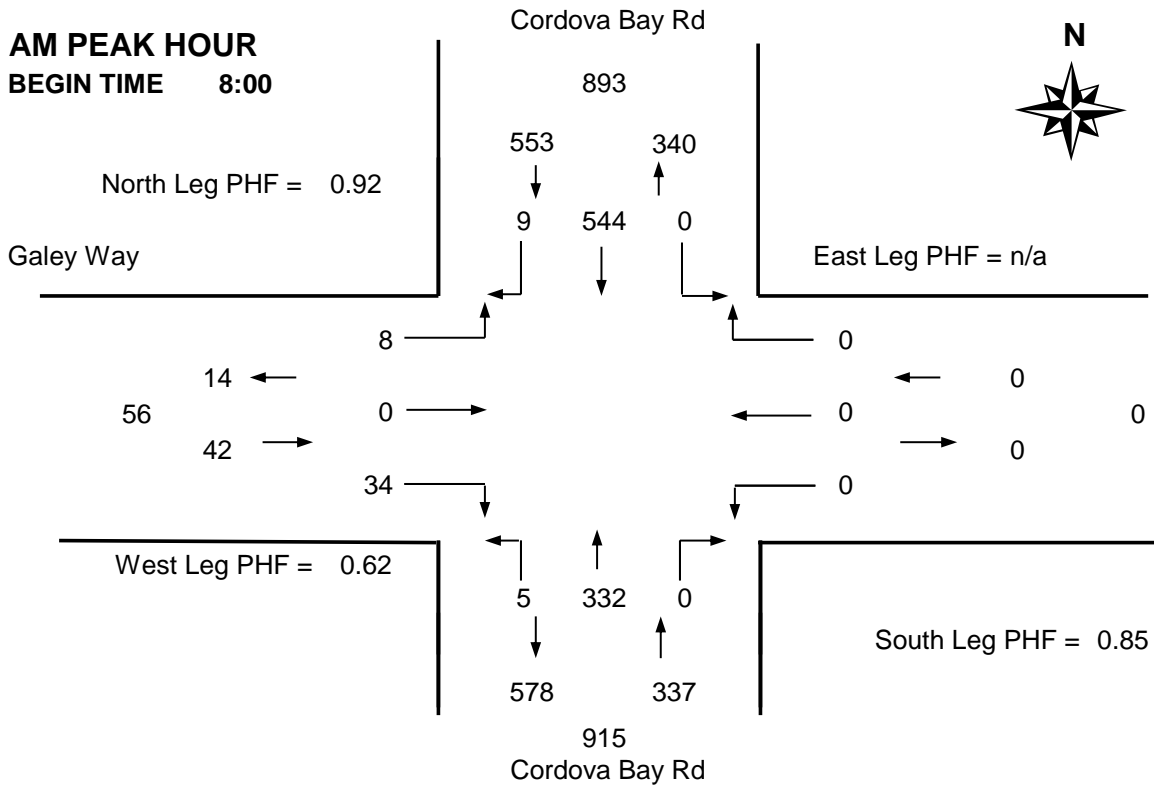
Time Period Starting	Cordova Bay Rd From North			Cordova Bay Rd From South			Galey Way From West			From East			15 Min Total	Hourly Total	Pedestrians			
	Left	Thru	Right	Left	Thru	Right	Left	Thru	Right	Left	Thru	Right			N	S	W	E
	7:30		92	2	0	63		1		4						162	-	0
7:45		116	5	2	71		1		8				203	-	0	0	1	
8:00		149	2	0	65		1		13				230 *	-	0	0	0	
8:15		136	3	2	82		1		6				230 *	825	1	0	0	
8:30		124	0	3	96		4		13				240 +	903	0	0	0	
8:45		135	4	0	89		2		2				232 *	932	1	0	0	
9:00		130	1	2	65		2		1				201	903	2	0	0	
9:15		102	2	2	50		2		5				163	836	0	0	0	
Total	0	984	19	11	581	0	14	0	52	0	0	0	1661	-	4	0	1	0
Pk Hr	0	544	9	5	332	0	8	0	34	0	0	0	932 *	-	2	0	0	0
Pk Hr Factor	n/a	0.91	0.56	0.42	0.86	n/a	0.50	n/a	0.65	n/a	n/a	n/a	0.97	* = Peak hour + = Peak 15 minutes				
	0.92			0.85			0.62			n/a								
15:30		91	4	3	125		4		3				230	-	0	0	0	
15:45		82	2	6	128		2		4				224	-	0	0	1	
16:00		117	1	3	136		2		2				261 *	-	0	1	0	
16:15		99	1	2	158		1		2				263 +	978	0	0	1	
16:30		105	2	3	127		2		2				241 *	989	0	0	1	
16:45		89	3	7	149		1		5				254 *	1019	0	0	0	
17:00		84	0	6	138		2		1				231	989	0	1	1	
17:15		82	0	6	133		1		1				223	949	0	0	0	
Total	0	749	13	36	1094	0	15	0	20	0	0	0	1927	-	0	2	4	0
Pk Hr	0	410	7	15	570	0	6	0	11	0	0	0	1019 *	-	0	1	2	0
Pk Hr Factor	n/a	0.88	0.58	0.54	0.90	n/a	0.75	n/a	0.55	n/a	n/a	n/a	0.97					
	0.88			0.91			0.71			n/a								



DISTRICT OF SAANICH 2017 TRAFFIC COUNTS

Major Route: Cordova Bay Road
Minor Route: Galey Way
Date: Wednesday, October 18, 2017
Filename: Cordova Bay@Galey-Oct18-2017.xls

Station #: TIN001609
Intersection Type: 3-leg west approach
East/West Route: Galey Way
Weather: Rain and wet



DISTRICT OF SAANICH 2017 TRAFFIC COUNTS

Major Route: Cordova Bay Road
Minor Route: Galey Way
Date: Wednesday, October 18, 2017
Filename: Cordova Bay@Galey-Oct18-2017.xls

Station #: TIN001609
Intersection Type: 3-leg west approach
East/West Route: Galey Way
Weather: Rain and wet

Comments:

Bicycle Data

Time Period Starting	Cordova Bay Rd			Cordova Bay Rd			Galey Way			From East			15 Min Total	Hourly Total
	From North			From South			From West			Left	Thru	Right		
	Left	Thru	Right	Left	Thru	Right	Left	Thru	Right	Left	Thru	Right		
7:30		0	0	0	0		0		0				0 *	-
7:45		0	1	0	1		0		0				2 +	-
8:00		0	0	0	0		2		0				2 *	-
8:15		0	0	0	0		0		0				0 *	4
8:30		0	0	0	0		0		0				0	4
8:45		0	0	0	0		0		0				0	2
9:00		0	0	0	0		0		0				0	0
9:15		0	0	0	0		0		0				0	0
Total	0	0	1	0	1	0	2	0	0	0	0	0	4	-
Pk Hr	0	0	1	0	1	0	2	0	0	0	0	0	4 *	-
15x4	0	0	4	0	4	0	8	0	0	0	0	0	8 +	-

15:30		0	0	0	0		0		0				0	-
15:45		0	0	0	1		0		0				1	-
16:00		0	0	0	0		0		0				0	-
16:15		0	0	0	0		0		0				0	1
16:30		0	0	0	0		0		0				0 *	1
16:45		0	0	0	0		0		0				0 *	0
17:00		0	0	0	0		0		0				0 *	0
17:15		0	0	0	0		1		1				2 +	2
Total	0	0	0	0	1	0	1	0	1	0	0	0	3	-
Pk Hr	0	0	0	0	0	0	1	0	1	0	0	0	2 *	-
15x4	0	0	0	0	0	0	4	0	4	0	0	0	8 +	-

4 Hr	0	0	1	0	2	0	3	0	1	0	0	0	7	14
------	---	---	---	---	---	---	---	---	---	---	---	---	---	----

PEAK HOUR SUMMARY

